



City of Redlands: Municipal Utilities & Engineering Department
35 Cajon Street, Suite 15A, Redland, CA 92373
(909) 798-7698

2024 ALLEY PAVING IMPROVEMENT PROJECT

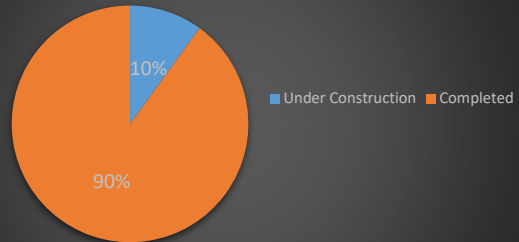
City Engineer: Goutam Dobey
Phone: (909) 435-7431 (Cell)
Email: gdobey@cityofredlands.org

City Inspector: Chris Mergener
Phone: (909) 253-8698 (Cell)
Email: cmergener@cityofredlands.org

PROJECT DETAILS

Contractor: TRYCO GENERAL ENGINEERING
Description: This project will involve repaving 6 existing alleys and installing a ribbon gutter to aid in drainage at various locations throughout the City.
Start Date: 10/15/2024
Anticipated End Date: 12/15/2024
Work Schedule: M-F (7am - 4PM) excluding city recognized holidays.

CONSTRUCTION PROGRESS



Project Updates & Issues

The contractor is completing the paving of Alleys 6 and 7, located between Olive Avenue and Clark Street, spanning the area from Bond Street to Center Street. Additionally, work will commence on clearing and grubbing Alley 8, situated between Highland Avenue and Crescent Avenue, from York Street to Rosette Street.

2-Week Look Ahead

The contractor will have Alley 8 closed for the next two weeks to complete the installation of a new V-gutter and paving work.

Current Construction Process

Construction notices have been given to affected residents. If restricted parking is necessary, "No Parking" signs will be posted 48 hours in advance of construction activities. Alleys will be closed for 3 weeks.



CONTRACTOR PAVING ALLEY WEST OF NORWOOD ST

BUDGET TRACKING

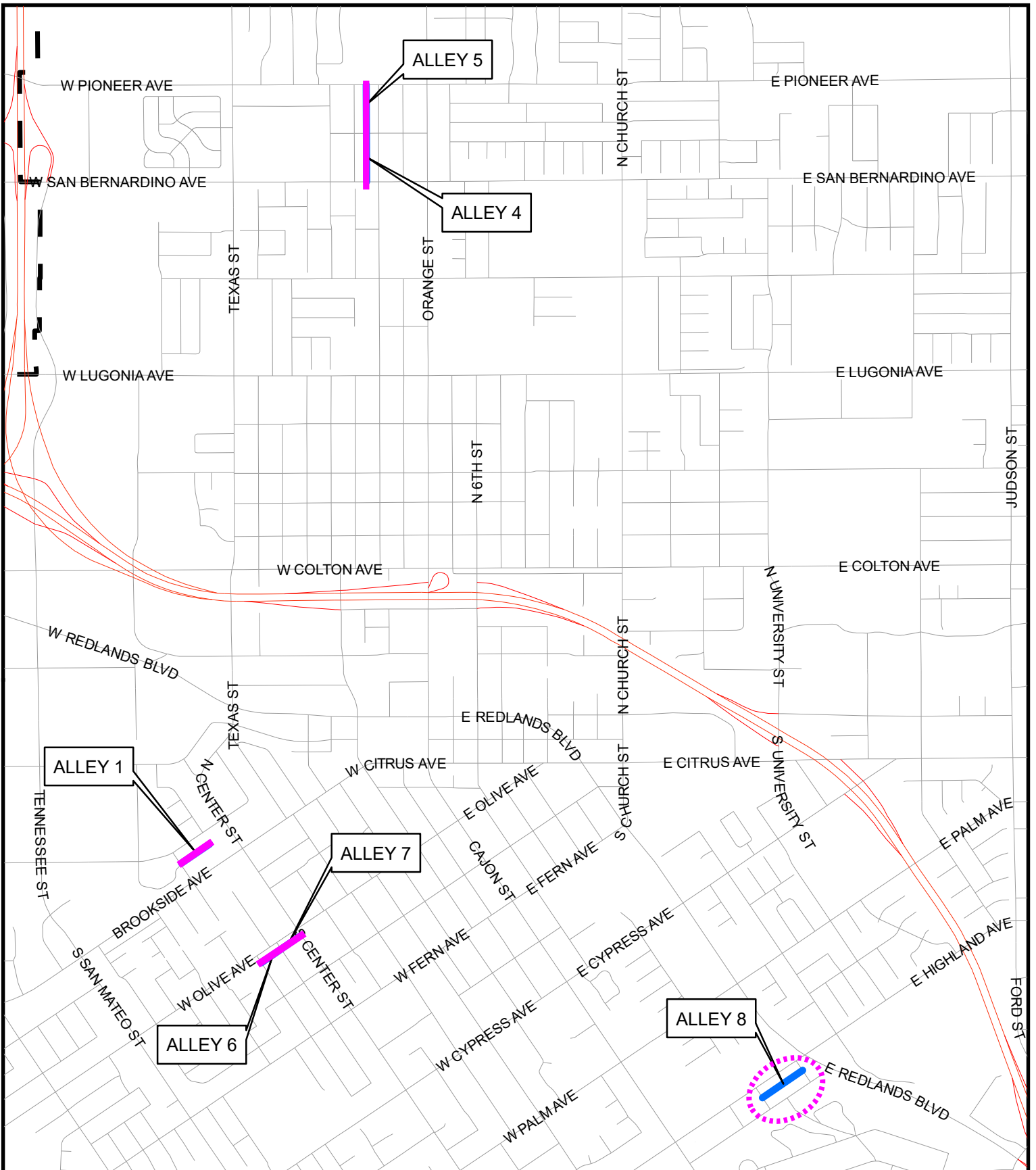
Project Cost:	\$	483,955.00
Approved Change Orders	\$	-
Total Contract Value	\$	483,955.00
Expended to Date:	\$	160,383.00
Balance:	\$	323,572.00

ADDITIONAL INFORMATION

Register online to receive weekly updates by sending an email with the subject line: 2024 Alley Project Updates. To:
MUEDProjectUpdate@cityofredlands.org




INTERACTIVE CITY CAPITAL IMPROVEMENT PROJECT MAP LINK:

<https://www.cityofredlands.org/node/3710>



2024 Alley Paving Project Location Map

Legend:

-  2024 ALLEYS
-  PAVED
-  IN PROGRESS

0 600 1,200 1,800 2,400 Feet

